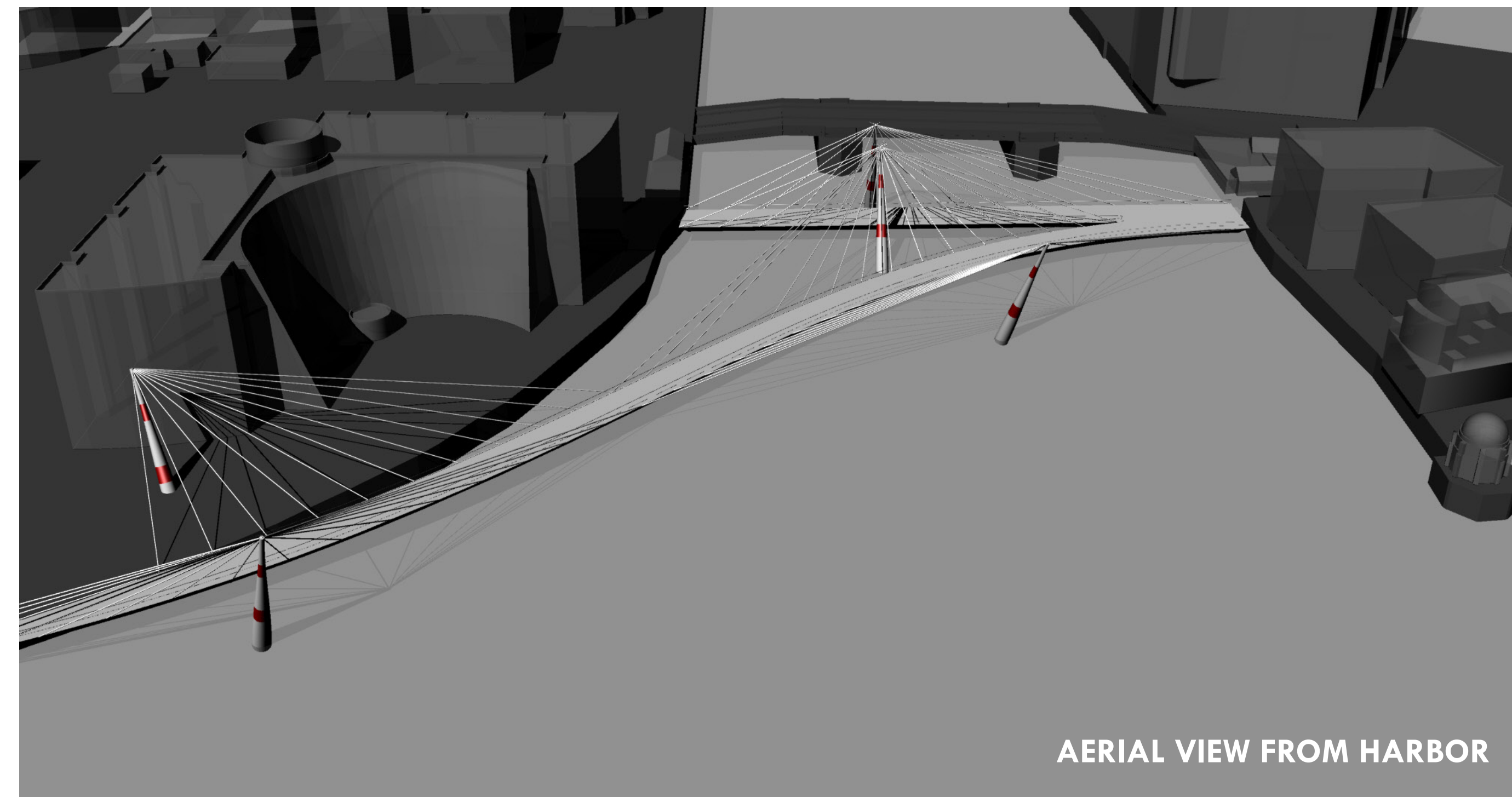
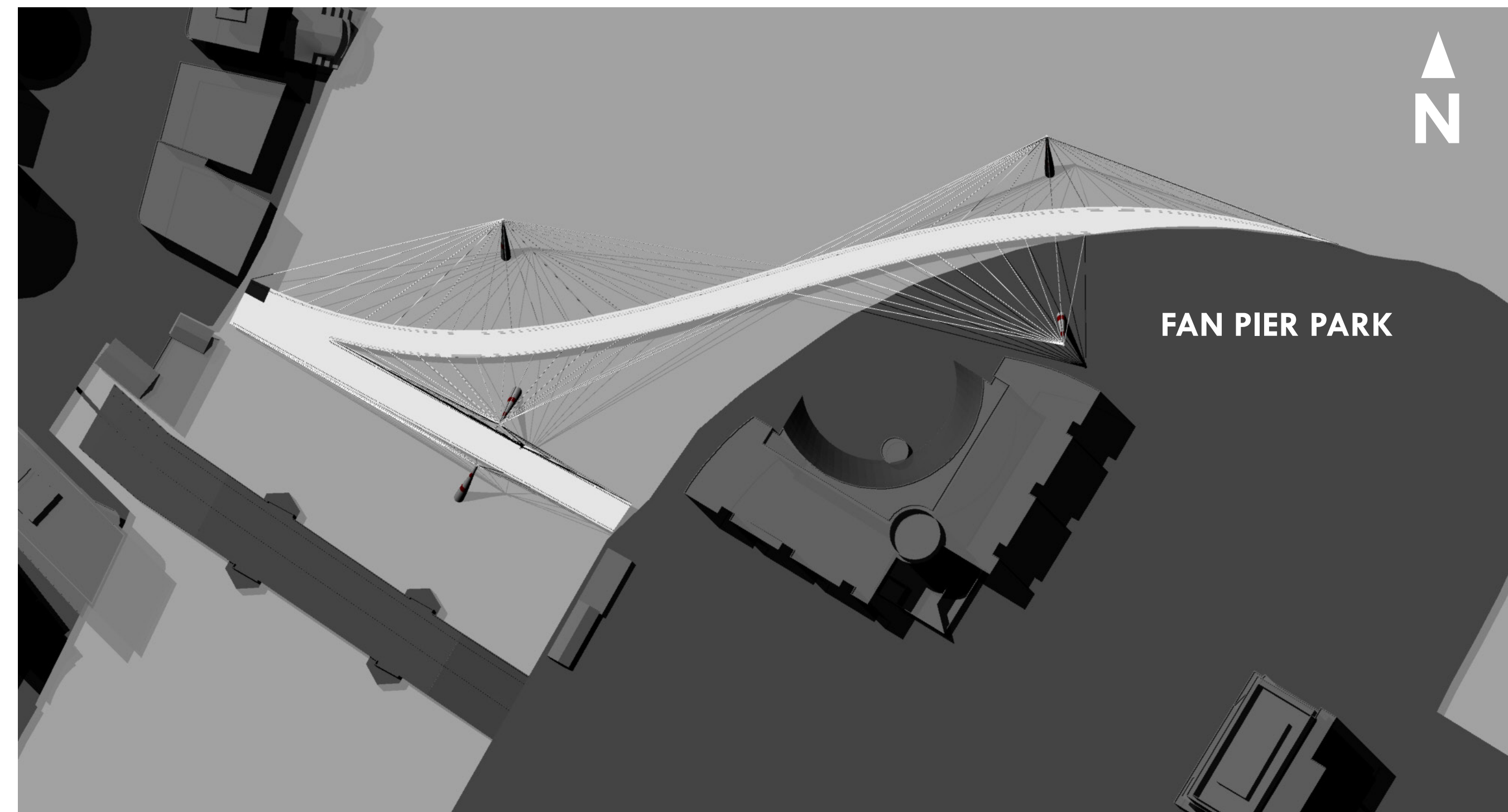


NORTHERN AVENUE BRIDGE

EXTENDING THE HARBOR WALK, ACTIVATING FAN PIER



AERIAL VIEW FROM HARBOR

BOSTON'S COMMITMENT TO A WALKABLE HARBOR EXTENDS BEYOND PRESERVATION OF VIEWS AND HISTORIC STRUCTURES. IT IS SUMMED UP BY A PRESERVATION OF **EXPERIENCE**.

THE NORTHERN AVENUE BRIDGE IS FREQUENTED BY LOCAL AND VISITING PEDESTRIANS ALIKE DUE TO ITS CONNECTION BETWEEN THE BUDDING SEAPORT DISTRICT AND THE NORTHERN LEG OF THE ROSE KENNEDY GREENWAY. THIS POPULAR SHORTCUT AFFORDS MONUMENTAL VIEWS OF THE HARBOR AND HISTORIC FAN PIER, AS WELL AS A UNIQUE BRIDGING OF THE CANAL.

PRESERVING THE CONNECTION OF THE EXISTING NORTHERN AVENUE BRIDGE, A CABLE STAY BRIDGE SECTION TAKES ITS PLACE. THE TALL, CANTED, MAST STYLE PYLONS ARE ARRANGED WITH A FAN-LIKE ARRAY OF CABLES PAYING HOMAGE TO THE SITE BUT ALSO RE IMAGINING THE EXPERIENCE OF CROSSING THE ICONIC SWING BRIDGE.

FORGING A NEW CONNECTION WITH AN OFTEN UNDERUSED SECTION OF HARBORWALK NORTH OF THE COURTHOUSE, A DYNAMIC, SWEEPING CABLE STAY-SUPPORTED WALKWAY CREATES A DRAMATIC NEW ENTRY EXPERIENCE TO FAN PIER PARK AND RAPIDLY GROWING SEAPORT DISTRICT.

TYPE: CABLE STAY, ANGLED PYLON

SWING OR DRAW BRIDGE: NO


LENGTH (A): NORTHERN AVE, 360'

LENGTH (B): HARBOR WALK, 900'

MAX PASSAGE HEIGHT: 12' +/- TIDE

WALKWAY: 15' W, STEEL/WOOD DECK

PYLON HEIGHT: 60' FROM SEA LEVEL



NIGHT VIEW SHOWING
DIVERSITY OF PATH

CITY SKYLINE
FROM HARBOR

