

A CHANNEL INTO THE HEART OF BOSTON

The Blue Way Arch re-imagines the Northern Avenue Bridge as a Boston icon and a link to both the city's industrial past and its innovative future.


By creating an open waterway through the bridge's center, the arch embraces the ocean's slice into downtown and stimulates a waterfront vibrancy celebrating Boston's rich maritime history.

Visitors and lifelong residents alike will converge at the Blue Way Parks for a ride on the tram, views of the harbor, channel-side museums, art installations, and recreational water activities.

Placards and monuments located along the historic "Barrel Garden" pathways highlight the Pratt Truss and other prominent examples of Boston engineering.

During holidays and local festivals, a concert barge can take center stage inside the Blue Way providing 360° entertainment.

At night, the arches and glass pods light up creating a dramatic beacon and romantic spectacle.




Similar to the 630-foot long St. Louis Arch, the 643-foot long Northern Avenue Bridge has the potential to blossom into an iconic national monument.

GATEWAY TO THE BLUE WAY



THE BLUE WAY TRAM SYSTEM


Composed of 11'-0" long x 11'-0" diameter glass pods, the tram transports riders over the channel for panoramic views of the harbor and Boston skyline.



Barrel-shaped glass pods travel in a continuous loop along the two arches. Tram stations on either side of the bridge load and unload passengers.

THE BLUE WAY ARCH

mirrors and pays homage to the original swing bridge's horizontal radius, directing the arc skyward. Likewise the turning footprint of the original swing bridge is echoed and imprinted into the landscape.



THE DRAW TENDER MUSEUM rebuilt and relocated, encloses an interactive scale model of Fort Point Channel and its bridges as built in the 19th century